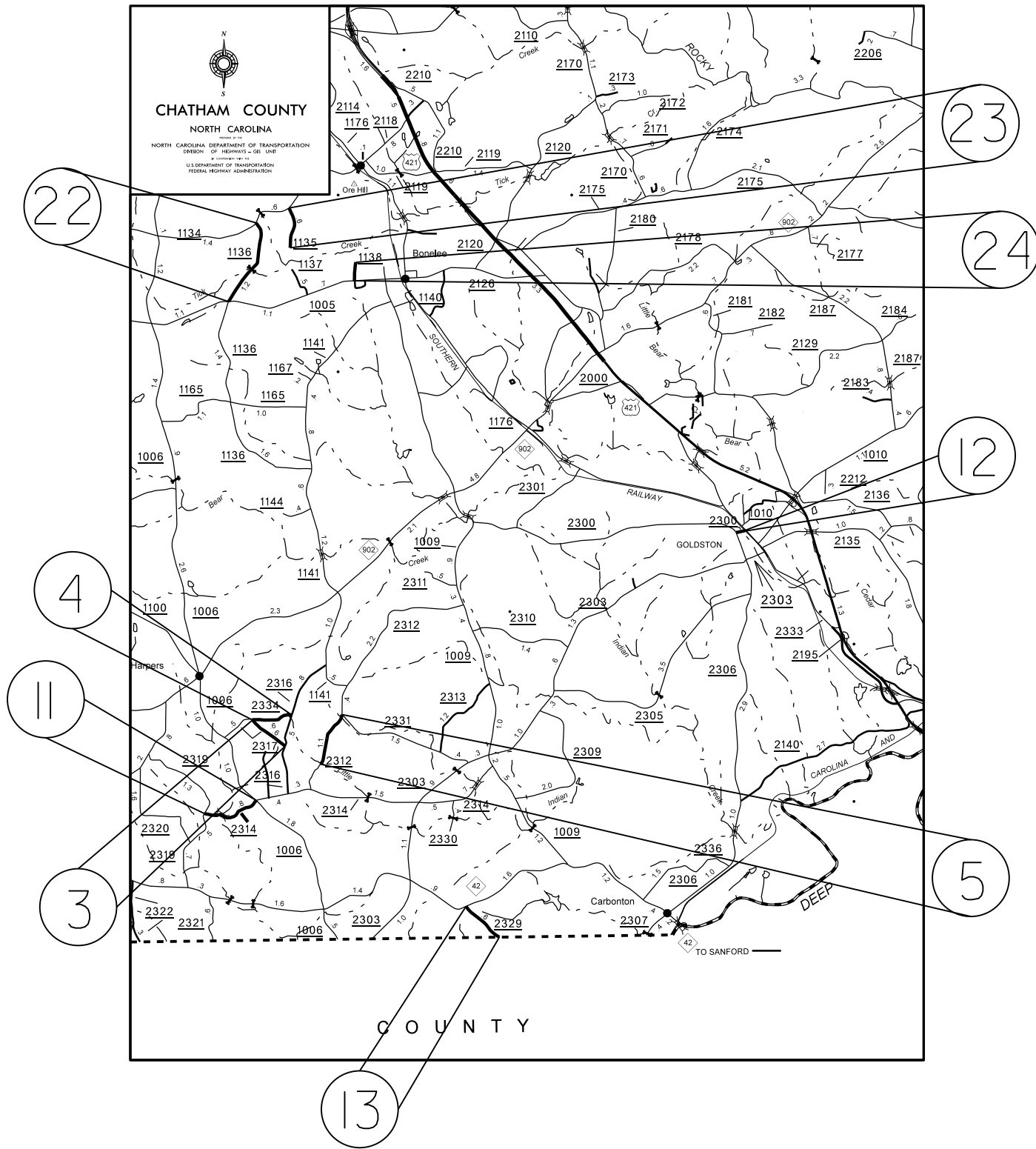
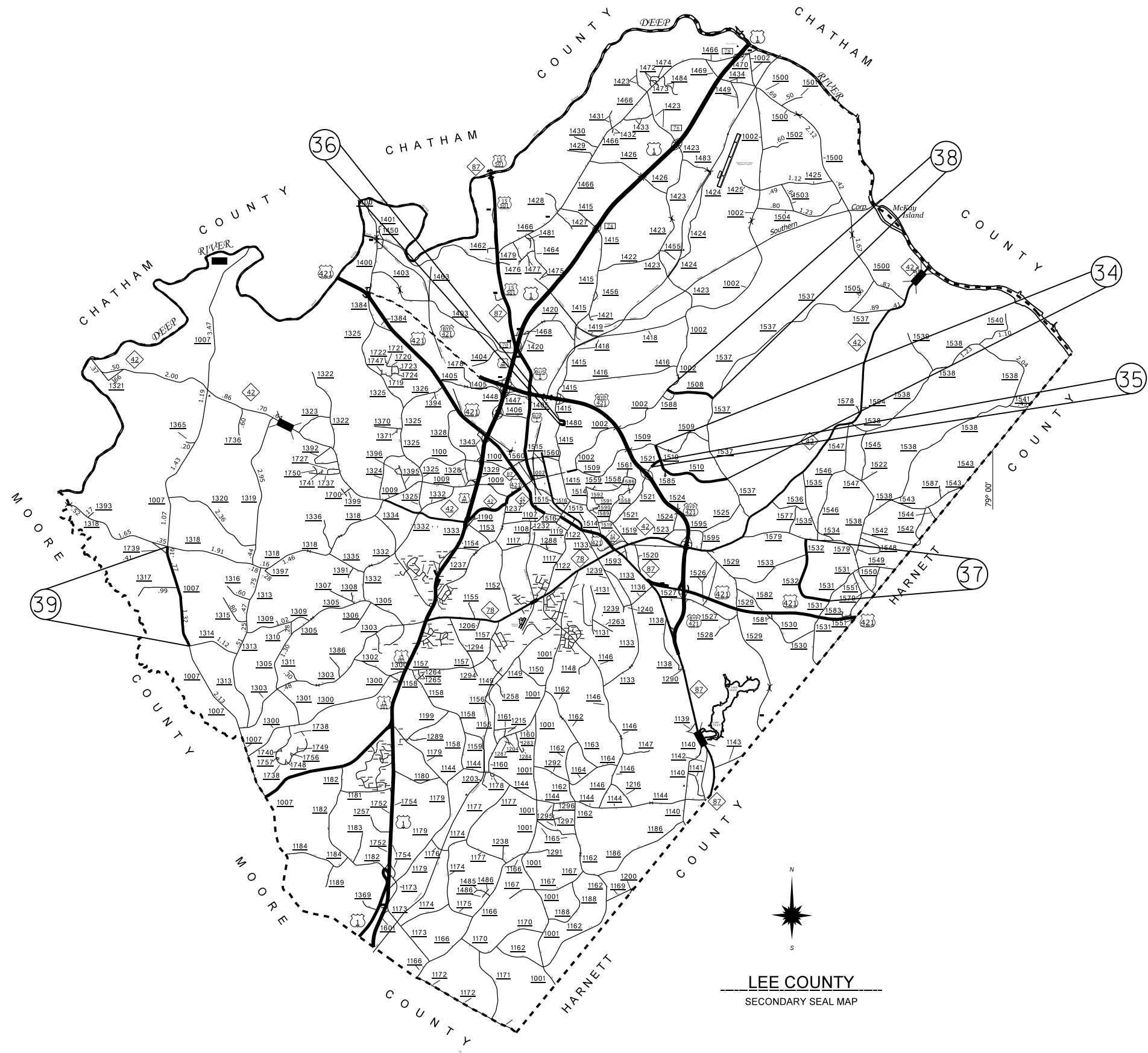


MAPS 3,4,5,11,12,13,22,23,24





MAPS 40,41,42

JORDAN LAKE STATE RECREATION AREA CROSSWINDS CAMPGROUND

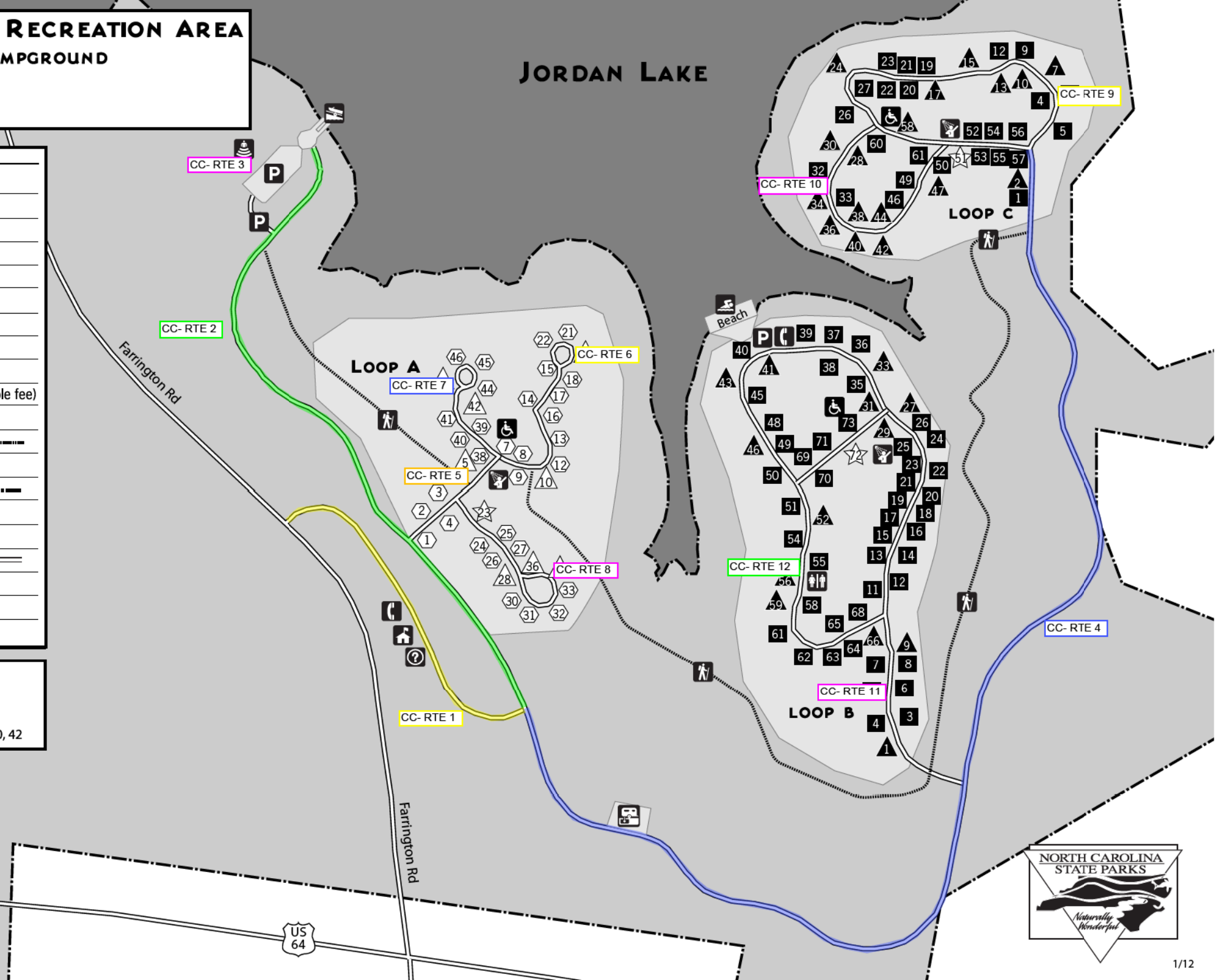
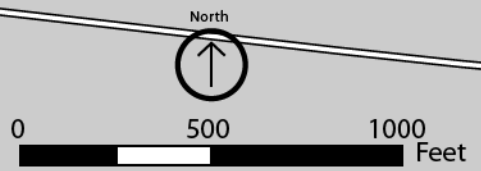
280 State Park Road, Apex, NC 27523
 GPS: 35.7420, -79.0021
 jordan.lake@ncdenr.gov (919) 362-0586

LEGEND

- Accessible
- Amphitheater
- Bathhouse
- Boat Ramps
- Campsites
- Campsites with Electric & Water
- Campground Host
- Dump Station
- Duplex Campsite (double fee)
- Duplex Campsite with Electric & Water (double fee)
- Entrance Station
- Hiking Trail
- Information
- Park Boundary
- Parking
- Restrooms
- Roads
- Swimming Area
- Telephone
- Trash

WATERFRONT SITES:

Loop A: 19, 21, 22, 45, 46, 47
 Loop B: 36, 37, 39, 40, 43, 46
 Loop C: 12, 15, 19, 21, 23, 24, 26, 30, 32, 34, 36, 40, 42



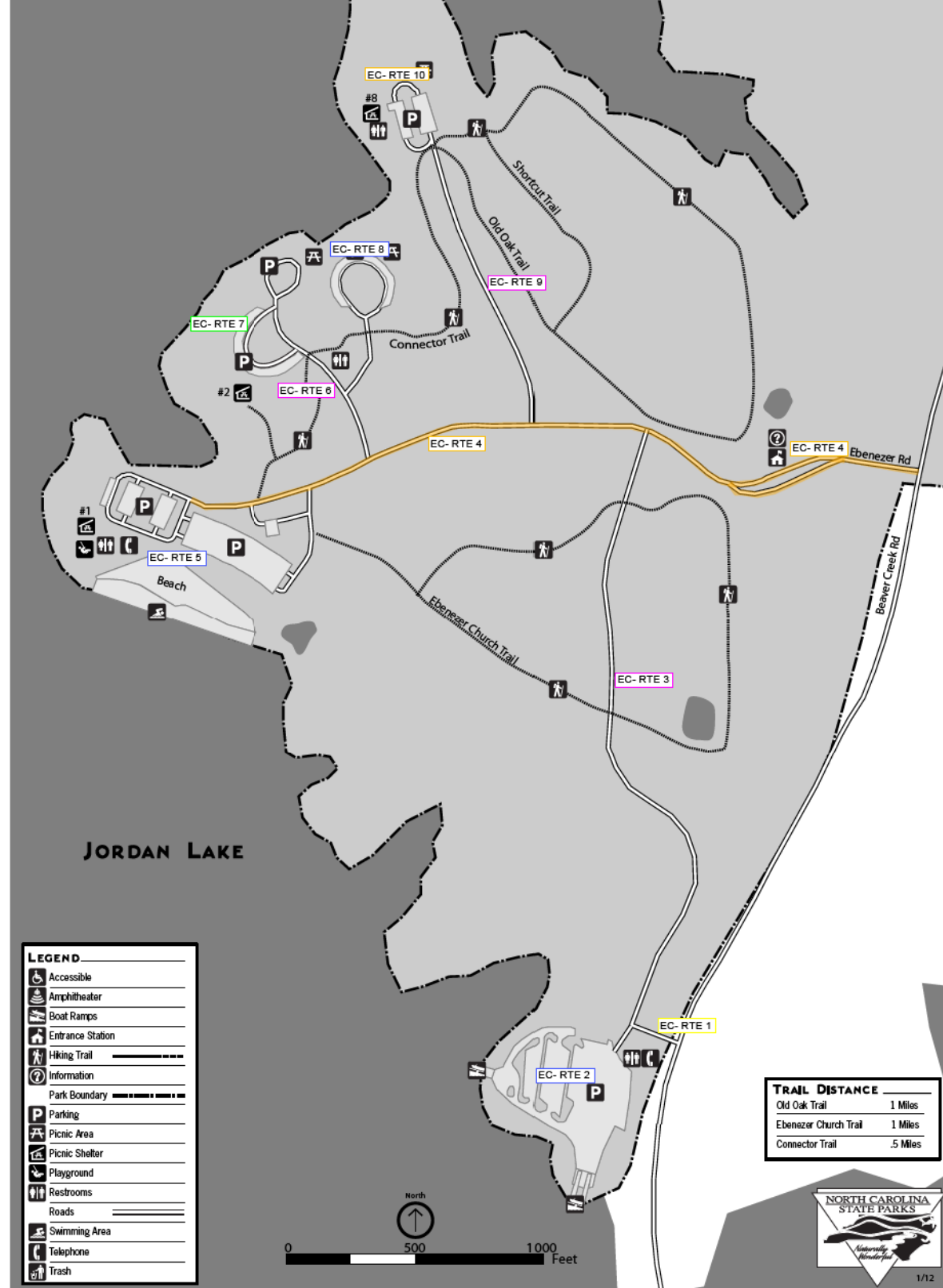
Il - JAN - 2021 - 16:27
 Date and Time of Print
 D:\s_and_g\chatham_lee\Feb2021.AST\Chatham_Lee_AST_Map_Typ.dgn

WBS ELEMENT	SHEET NO.
2022CPT.08.01.20192	6
2022CPT.08.01.20532	
3001.23	

MAP 43

JORDAN LAKE STATE RECREATION AREA EBENEZER CHURCH RECREATION AREA

280 State Park Road, Apex, NC 27523
 GPS: 35.7084, -79.0164
 jordanLake@ncdenr.gov (919) 362-0586

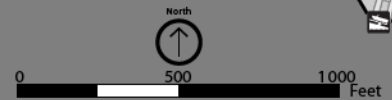


LEGEND

	Accessible
	Amphitheater
	Boat Ramps
	Entrance Station
	Hiking Trail
	Information
	Park Boundary
	Parking
	Picnic Area
	Picnic Shelter
	Playground
	Restrooms
	Roads
	Swimming Area
	Telephone
	Trash

TRAIL DISTANCE

Old Oak Trail	1 Miles
Ebenezer Church Trail	1 Miles
Connector Trail	.5 Miles



PROJECT NO.	SHEET NO. 10	TOTAL NO.
2022CPT.08.01.20192, 30001.23, 2022CPT.08.01.20532		

SUMMARY OF QUANTITIES

PROJECT NO	COUNTY	MAP NO	ROUTE	DESCRIPTION	TYP NO	LANES	LANE TYPE	FINAL SURFACE TESTING REQUIRED	WARM MIX ASPHALT REQUIRED	LENGTH	WIDTH	1803500000-E	1820000000-E	1838000000-E	1838500000-N	2143000000-E		
												ASPHALT SURFACE TREATMENT, DOUBLE SEAL	ASPHALT SURFACE TREATMENT, FOG SEAL	EMULSION FOR ASPHALT SURFACE TREATMENT	VACUUM TRUCK	BLOTTING SAND		
												MI	FT	SY	SY	GAL	WK	TON
2022CPT.08.01.20192	Chatham	1	SR 2328 (BEULAH CHURCH RD)	FROM RANDOLPH CO TO SR 1151 (BERNARD PURVIS RD)	2	2		NO	NO	0.43	18	4,541.00		2,497				
TOTAL FOR MAP NO. 1												0.43		4,541.00		2,497		
2022CPT.08.01.20192	Chatham	2	SR 1151 (BERNARD PURVIS RD)	FROM NC 22/42 TO MOORE CO	2	2		NO	NO	2.81	18	29,674.00		16,320				
TOTAL FOR MAP NO. 2												2.81		29,674.00		16,320		
2022CPT.08.01.20192	Chatham	3	SR 2317 (TYSONS CREEK CH RD)	FROM SR 2334 (CARL SCOTT RD OR) TO SR 2316 (ZEB BROOKS RD)	2	2		NO	NO	0.57	20	6,688.00		3,678				
TOTAL FOR MAP NO. 3												0.57		6,688.00		3,678		
2022CPT.08.01.20192	Chatham	4	SR 2334 (CARL SCOTT RD)	FROM SR 2317 (TYSONS CREEK CH RD) TO SR 2316 (ZEB BROOKS RD)	2	2		NO	NO	0.54	20	6,336.00		3,485				
TOTAL FOR MAP NO. 4												0.54		6,336.00		3,485		
2022CPT.08.01.20192	Chatham	5	SR 2312 (VANDER OLDHAM RD)	FROM BEGIN PVMT (0.39MI N OF SR 2314 WILSON RD) TO SR 2331 (DELPHUS STINSON RD)	2	2		NO	NO	0.753	20	8,835.00		4,859				
TOTAL FOR MAP NO. 5												0.753		8,835.00		4,859		
2022CPT.08.01.20192	Chatham	6	SR 2318 (CALVIN PHILLIPS RD)	FROM MOORE CO TO NC 42	2	2		NO	NO	0.96	20	11,264.00		6,195				
TOTAL FOR MAP NO. 6												0.96		11,264.00		6,195		
2022CPT.08.01.20192	Chatham	7	SR 2326 (LARENCE PHILLIPS RD)	FROM SR 2325 (FALL CREEK CH RD) TO SR 2326 (CALVIN PHILLIPS RD)	2	2		NO	NO	1.05	20	12,320.00		6,776				
TOTAL FOR MAP NO. 7												1.05		12,320.00		6,776		
2022CPT.08.01.20192	Chatham	8	SR 2323 (CLAUDE PHILLIPS RD)	FROM SR 2318 (CALVIN PHILLIPS) TO SR 2322 (SAM PHILLIPS)	2	2		NO	NO	0.728	20	8,542.00		4,698				
TOTAL FOR MAP NO. 8												0.728		8,542.00		4,698		
2022CPT.08.01.20192	Chatham	9	SR 2324 (CHIRPY RD)	FROM SR 2326 (CLARENCE PHILLIPS RD) TO NC 42	2	2		NO	NO	0.52	20	6,101.00		3,356				
TOTAL FOR MAP NO. 9												0.52		6,101.00		3,356		
2022CPT.08.01.20192	Chatham	10	SR 2325 (FALL CREEK CH RD)	FROM MOORE CO TO SR 2326 (CLARENCE PHILLIPS RD)	2	2		NO	NO	0.23	20	2,699.00		1,484				
TOTAL FOR MAP NO. 10												0.23		2,699.00		1,484		
2022CPT.08.01.20192	Chatham	11	SR 2314 (MERT MCMANUS RD)	FROM SR 1006 (SILER CITY GLENDON) TO SR 2319 (HOYTE SCOTT RD)	2	2		NO	NO	0.79	20	9,269.00		5,098				
TOTAL FOR MAP NO. 11												0.79		9,269.00		5,098		
2022CPT.08.01.20192	Chatham	12	SR 2300 (BEAR CREEK CH RD/CHATHAM AVE)	FROM SR 2333 (N MAIN ST) TO SR 2306 (GOLDSTON CARBONTON/CHURCH ST)	2	2		NO	NO	0.13	18	1,373.00		755				
TOTAL FOR MAP NO. 12												0.13		1,373.00		755		
2022CPT.08.01.20192	Chatham	13	SR 2329 (HAW BRANCH RD)	FROM MOORE CO TO NC 42	2	2		NO	NO	0.61	20	7,157.00		3,937				
TOTAL FOR MAP NO. 13												0.61		7,157.00		3,937		
2022CPT.08.01.20192	Chatham	14	SR 1200 (LEWIS BROWN RD)	FROM RANDOLPH CO TO SR 1151 (BONLEE BENNETT RD)	2	2		NO	NO	0.51	18	5,386.00		2,962				
TOTAL FOR MAP NO. 14												0.51		5,386.00		2,962		
2022CPT.08.01.20192	Chatham	15	SR 1152 (JOE BRANSON RD)	FROM RANDOLPH CO TO SR 1200 (LEWIS BROWN RD)	2	2		NO	NO	0.17	18	1,795.00		987				
TOTAL FOR MAP NO. 15												0.17		1,795.00		987		
2022CPT.08.01.20192	Chatham	16	SR 1145 (GLOVERS CHURCH RD)	FROM SR 1100 (DEVILS TRAMPING GRD) TO SR 1151 (BENNETT SILER CITY RD)	2	2		NO	NO	2.4	20	28,160.00		15,488	14.00	25		
TOTAL FOR MAP NO. 16												2.4		28,160.00		15,488	14.00	25

PROJECT NO.	SHEET NO. 11	TOTAL NO.
2022CPT.08.01.20192, 30001.23, 2022CPT.08.01.20532		

SUMMARY OF QUANTITIES

PROJECT NO	COUNTY	MAP NO	ROUTE	DESCRIPTION	TYP NO	LANES	LANE TYPE	FINAL SURFACE TESTING REQUIRED	WARM MIX ASPHALT REQUIRED	LENGTH	WIDTH	1803500000-E	1820000000-E	1838000000-E	1838500000-N	2143000000-E		
												ASPHALT SURFACE TREATMENT, DOUBLE SEAL	ASPHALT SURFACE TREATMENT, FOG SEAL	EMULSION FOR ASPHALT SURFACE TREATMENT	VACUUM TRUCK	BLOTTING SAND		
												MI	FT	SY	SY	GAL	WK	TON
2022CPT.08.01.20192	Chatham	17	SR 1101 (MOONS CHAPEL RD)	FROM SR 1102 (MOONS CHAPEL RD AT SR 1101 VESTAL RD/BURGESS KIVETT RD) TO US 64	2	2		NO	NO	1.77	22	22,845.00		12,565				
TOTAL FOR MAP NO. 17												1.77		22,845.00		12,565		
2022CPT.08.01.20192	Chatham	18	SR 1102 (MOONS CHAPEL RD)	FROM SR 1101 (MOONS CHAPEL RD) TO SR 1104 (COLERIDGE RD)	2	2		NO	NO	0.57	22	7,357.00		4,046				
TOTAL FOR MAP NO. 18												0.57		7,357.00		4,046		
2022CPT.08.01.20192	Chatham	19	SR 1104 (COLERIDGE RD)	FROM RANDOLPH CO TO SR 1102 (MOONS CHAPEL RD)	2	2		NO	NO	0.14	18	1,478.00		813				
TOTAL FOR MAP NO. 19												0.14		1,478.00		813		
2022CPT.08.01.20192	Chatham	20	SR 1102 (COLERIDGE RD)	FROM SR 1104 (COLERIDGE RD) TO SR 1127 (WRENN SMITH RD)	2	2		NO	NO	0.53	20	6,219.00		3,420				
TOTAL FOR MAP NO. 20												0.53		6,219.00		3,420		
2022CPT.08.01.20192	Chatham	21	SR 2321 (WALTER OLDHAM RD)	FROM MOORE CO TO NC 42	2	2		NO	NO	0.85	20	9,973.00		5,485				
TOTAL FOR MAP NO. 21												0.85		9,973.00		5,485		
2022CPT.08.01.20192	Chatham	22	SR 1136 (PETTY RD)	FROM SR 1134 MT (VERNON SPR RD) TO SR 1005 (BONLEE BENNETT RD)	2	2		NO	NO	1.21	20	14,197.00		7,809				
TOTAL FOR MAP NO. 22												1.21		14,197.00		7,809		
2022CPT.08.01.20192	Chatham	23	SR 1135 (MELVIN CLARK RD)	FROM DEAD END TO SR 1134 (MT VERNON SPR RD)	2	2		NO	NO	0.56	20	6,571.00		3,614				
TOTAL FOR MAP NO. 23												0.56		6,571.00		3,614		
2022CPT.08.01.20192	Chatham	24	SR 1138 (BALLPARK RD)	FROM SR 1005 (BONLEE BENNETT RD) TO DEAD END	2	2		NO	NO	0.25	20	2,933.00		1,613				
TOTAL FOR MAP NO. 24												0.25		2,933.00		1,613		
2022CPT.08.01.20192	Chatham	25	SR 1133 (WILDLIFE RD)	FROM SR 1130 (JOE BROWN RD) TO END MAINT	2	2		NO	NO	0.73	20	8,565.00		4,711				
TOTAL FOR MAP NO. 25												0.73		8,565.00		4,711		
2022CPT.08.01.20192	Chatham	26	SR 1121 (SS EDWARDS RD)	FROM SR 1120 (BROWER RD) TO SR 1119 (WADE PASCHAL RD)	2	2		NO	NO	0.81	20	9,504.00		5,227				
TOTAL FOR MAP NO. 26												0.81		9,504.00		5,227		
2022CPT.08.01.20192	Chatham	27	SR 1120 (BROWER RD) (LOOPS AROUND)	FROM SR 1100 (AIRPORT RD) TO SR 1100 (AIRPORT RD)	2	2		NO	NO	1.11	20	13,024.00		7,163				
TOTAL FOR MAP NO. 27												1.11		13,024.00		7,163		
2022CPT.08.01.20192	Chatham	28	SR 1178 (CRESTVIEW RD)	FROM SR 1177 (ELDER RD) TO END MAINT	3	2		NO	NO	0.28	20	3,614.00	3,614.00	1,988				
TOTAL FOR MAP NO. 28												0.28		3,614.00	3,614.00	1,988		
2022CPT.08.01.20192	Chatham	29	SR 1177 (ELDER RD)	FROM SR 1100 (AIRPORT RD) TO END MAINT	3	2		NO	NO	0.28	20	3,285.00	3,285.00	1,807				
TOTAL FOR MAP NO. 29												0.28		3,285.00	3,285.00	1,807		
2022CPT.08.01.20192	Chatham	30	SR 1193 (HEADEN RD)	FROM SR 1100 (AIRPORT RD) TO CUL DE SAC	3	2		NO	NO	0.15	20	1,760.00	1,760.00	968				
TOTAL FOR MAP NO. 30												0.15		1,760.00	1,760.00	968		
2022CPT.08.01.20192	Chatham	31	SR 1114 (W LEE RD)	FROM SR 1107 (AIRPORT RD) TO SR 1113 (MOORE ST)	3	2		NO	NO	0.28	20	3,285.00	3,285.00	1,807				
TOTAL FOR MAP NO. 31												0.28		3,285.00	3,285.00	1,807		
2022CPT.08.01.20192	Chatham	32	SR 1113 (MOORE ST)	FROM SR 1113 (MOORE ST) TO END MAINT	3	2		NO	NO	0.2	16	1,877.00	1,877.00	1,033				
TOTAL FOR MAP NO. 32												0.2		1,877.00	1,877.00	1,033		
2022CPT.08.01.20192	Chatham	33	SR 1115 (SUNSET DR)	FROM SR 1107 (AIRPORT RD) TO SR 1116 (JOHN EMERSON RD)	3	2		NO	NO	0.38	16	3,567.00	3,567.00	1,962				
TOTAL FOR MAP NO. 33												0.38		3,567.00	3,567.00	1,962		
TOTAL FOR PROJ NO. 2022CPT.08.01.20192												23.301		270,194.00	17,388.00	148,606	14.00	25

PROJECT NO.	SHEET NO.12	TOTAL NO.
2022CPT.08.01.20192, 30001.23, 2022CPT.08.01.20532		

SUMMARY OF QUANTITIES

PROJECT NO	COUNTY	MAP NO	ROUTE	DESCRIPTION	TYP NO	LANES	LANE TYPE	FINAL SURFACE TESTING REQUIRED	WARM MIX ASPHALT REQUIRED	LENGTH	WIDTH	1803500000-E	1820000000-E	1838000000-E	1838500000-N	2143000000-E		
												ASPHALT SURFACE TREATMENT, DOUBLE SEAL	ASPHALT SURFACE TREATMENT, FOG SEAL	EMULSION FOR ASPHALT SURFACE TREATMENT	VACUUM TRUCK	BLOTTING SAND		
												MI	FT	SY	SY	GAL	WK	TON
2022CPT.08.01.20532	Lee	34	SR 1510 (PUMPING STATION RD)	FROM SR 1537 (POPLAR SPRINGS RD) TO SR 1509 (SAN LEE DR)	2	2		NO	NO	2.04	20	23,936.00		11,968				
TOTAL FOR MAP NO. 34										2.04		23,936.00		11,968				
2022CPT.08.01.20532	Lee	35	SR 1521 (KELLY RD)	FROM PVMNT JT TO SR 1510 (PUMPING STATION RD)	2	2		NO	NO	0.27	20	3,168.00		1,584				
TOTAL FOR MAP NO. 35										0.27		3,168.00		1,584				
2022CPT.08.01.20532	Lee	36	SR 1480 (WHITE OAK, RED OAK, LIVE OAK)	FROM SR 1415 (COLON RD) TO SR 1415 (COLON RD)	2	2		NO	NO	0.29	20	3,402.00		1,701				
TOTAL FOR MAP NO. 36										0.29		3,402.00		1,701				
2022CPT.08.01.20532	Lee	37	SR 1532 (DIXIE FARM RD)	FROM NC 42 TO SR 1144 (SWANN STATION RD)	2	2		NO	NO	1.87	20	21,960.00		11,529				
TOTAL FOR MAP NO. 37										1.87		21,960.00		11,529				
2022CPT.08.01.20532	Lee	38	SR 1508 (LICK CREEK)	FROM SR SR 1537 (POPLAR SPRINGS RD) TO SR 1002 (LOWER MONCURE RD)	2	2		NO	NO	1.04	20	12,175.00		6,696				
TOTAL FOR MAP NO. 38										1.04		12,175.00		6,696				
2022CPT.08.01.20532	Lee	39	SR 1007 (PLANK RD)	FROM SR 1318 (STEEL BRIDGE RD) TO SR 1314 (MCHPERSON RD)	3	2		NO	NO	2.25	21	27,834.00	27,834.00	19,482	5.00	25		
TOTAL FOR MAP NO. 39										2.25		27,834.00	27,834.00	19,482	5.00	25		
TOTAL FOR PROJ NO. 2022CPT.08.01.20532										7.76		92,475.00	27,834.00	52,960	5.00	25		
30001.23	Chatham	40	CC- RTE 1- ENTRANCE	MAIN RD ENTRANCE	2	2		NO	NO	0.243	22	4,564.00		2,280				
TOTAL FOR MAP NO. 40										0.243		4,564.00		2,280				
30001.23	Chatham	41	CC- RTE 2- MAIN RD NORTH	RD TO BOAT RD FROM MAIN ENTRANCE	2	2		NO	NO	0.49	19	6,040.00		3,020				
TOTAL FOR MAP NO. 41										0.49		6,040.00		3,020				
30001.23	Chatham	42	CC- RTE 4- MAIN RD SOUTH	CAMPGROUND RD FROM MAIN ENTRANCE RD	2	2		NO	NO	1.11	20	13,338.00		6,669				
TOTAL FOR MAP NO. 42										1.11		13,338.00		6,669				
30001.23	Chatham	43	EC - RTE 4- BEACH ACCESS RD	MAIN RD TO BEACH & PINIC AREAS	2	2		NO	NO	0.6	20	8,519.00		4,259				
TOTAL FOR MAP NO. 43										0.6		8,519.00		4,259				
30001.23	Chatham	44	PP - RTE 2- MAIN ROAD		2	2		NO	NO	0.93	20	10,883.00		5,441				
TOTAL FOR MAP NO. 44										0.93		10,883.00		5,441				
30001.23	Chatham	45	PP - RTE 4- LOOP B MAIN RD	FROM BEGIN OF LOOP B RD TO STOP SIGN AT RTE 6	2	2		NO	NO	0.63	20	7,602.00		3,801				
TOTAL FOR MAP NO. 45										0.63		7,602.00		3,801				
30001.23	Chatham	46	PP - RTE 15- SOUTH MAIN PP RD	FROM INTERSECTION OF RTE 2 TO J LOOP INTERSECTION	2	2		NO	NO	1.25	19	14,586.00		7,293	4.00	25		
TOTAL FOR MAP NO. 46										1.25		14,586.00		7,293	4.00	25		
30001.23	Chatham	47	PP- RTE 25- LOOP F MAIN RD 1-61	FROM INTERSECTION OF RTE 15 BY CAMPSITES 1-61	2	2		NO	NO	0.51	20	6,500.00		2,300				
TOTAL FOR MAP NO. 47										0.51		6,500.00		2,300				
30001.23	Chatham	48	PP- RTE 26 - INSIDE LOOP F 23-32	CONNECTION INSIDE LOOP F	2	2		NO	NO	0.15	20	1,700.00		600				
TOTAL FOR MAP NO. 48										0.15		1,700.00		600				
TOTAL FOR PROJ NO. 30001.23										5.913		73,732.00		35,663	4.00	25		
GRAND TOTAL										36.974		436,401.00	45,222.00	237,229	23.00	75		

PROJECT NO.	SHEET NO.13	TOTAL NO.
2022CPT.08.01.20192, 30001.23, 2022CPT.08.01.20532		

THERMOPLASTIC AND PAINT QUANTITIES

PROJECT NO	COUNTY	MAP NO	ROUTE	DESCRIPTION	TYP NO	LANES	LANE TYPE	LENGTH	WIDTH	441300000-E WORK ZONE ADVANCE/GE NERAL WARNING SIGNING	445700000-N TEMPORARY TRAFFIC CONTROL
								MI	FT	SF	LS
2022CPT.08.01.20192	Chatham	1	SR 2328 (BEULAH CHURCH RD)	FROM RANDOLPH CO TO SR 1151 (BERNARD PURVIS RD)	2	2		0.43	18	50	
TOTAL FOR MAP NO. 1								0.43		50	
2022CPT.08.01.20192	Chatham	2	SR 1151 (BERNARD PURVIS RD)	FROM NC 22/42 TO MOORE CO	2	2		2.81	18	320	
TOTAL FOR MAP NO. 2								2.81		320	
2022CPT.08.01.20192	Chatham	3	SR 2317 (TYSONS CREEK CH RD)	FROM SR 2334 (CARL SCOTT RD OR) TO SR 2316 (ZEB BROOKS RD)	2	2		0.57	20	65	
TOTAL FOR MAP NO. 3								0.57		65	
2022CPT.08.01.20192	Chatham	4	SR 2334 (CARL SCOTT RD)	FROM SR 2317 (TYSONS CREEK CH RD) TO SR 2316 (ZEB BROOKS RD)	2	2		0.54	20	65	
TOTAL FOR MAP NO. 4								0.54		65	
2022CPT.08.01.20192	Chatham	5	SR 2312 (VANDER OLDHAM RD)	FROM BEGIN PVMT (0.39MI N OF SR 2314 WILSON RD) TO SR 2331 (DELPHUS STINSON RD)	2	2		0.753	20	90	
TOTAL FOR MAP NO. 5								0.753		90	
2022CPT.08.01.20192	Chatham	6	SR 2318 (CALVIN PHILLIPS RD)	FROM MOORE CO TO NC 42	2	2		0.96	20	115	
TOTAL FOR MAP NO. 6								0.96		115	
2022CPT.08.01.20192	Chatham	7	SR 2326 (LARENCE PHILLIPS RD)	FROM SR 2325 (FALL CREEK CH RD) TO SR 2326 (CALVIN PHILLIPS RD)	2	2		1.05	20	120	
TOTAL FOR MAP NO. 7								1.05		120	
2022CPT.08.01.20192	Chatham	8	SR 2323 (CLAUDE PHILLIPS RD)	FROM SR 2318 (CALVIN PHILLIPS) TO SR 2322 (SAM PHILLIPS)	2	2		0.728	20	85	
TOTAL FOR MAP NO. 8								0.728		85	
2022CPT.08.01.20192	Chatham	9	SR 2324 (CHIRPY RD)	FROM SR 2326 (CLARENCE PHILLIPS RD) TO NC 42	2	2		0.52	20	60	
TOTAL FOR MAP NO. 9								0.52		60	
2022CPT.08.01.20192	Chatham	10	SR 2325 (FALL CREEK CH RD)	FROM MOORE CO TO SR 2326 (CLARENCE PHILLIPS RD)	2	2		0.23	20	30	
TOTAL FOR MAP NO. 10								0.23		30	
2022CPT.08.01.20192	Chatham	11	SR 2314 (MERT MCMANUS RD)	FROM SR 1006 (SILER CITY GLENDON) TO SR 2319 (HOYTE SCOTT RD)	2	2		0.79	20	90	
TOTAL FOR MAP NO. 11								0.79		90	
2022CPT.08.01.20192	Chatham	12	SR 2300 (BEAR CREEK CH RD/CHATHAM AVE)	FROM SR 2333 (N MAIN ST) TO SR 2306 (GOLDSTON CARBANTON/CHURCH ST)	2	2		0.13	18	20	
TOTAL FOR MAP NO. 12								0.13		20	
2022CPT.08.01.20192	Chatham	13	SR 2329 (HAW BRANCH RD)	FROM MOORE CO TO NC 42	2	2		0.61	20	70	
TOTAL FOR MAP NO. 13								0.61		70	
2022CPT.08.01.20192	Chatham	14	SR 1200 (LEWIS BROWN RD)	FROM RANDOLPH CO TO SR 1151 (BONLEE BENNETT RD)	2	2		0.51	18	60	
TOTAL FOR MAP NO. 14								0.51		60	
2022CPT.08.01.20192	Chatham	15	SR 1152 (JOE BRANSON RD)	FROM RANDOLPH CO TO SR 1200 (LEWIS BROWN RD)	2	2		0.17	18	25	
TOTAL FOR MAP NO. 15								0.17		25	
2022CPT.08.01.20192	Chatham	16	SR 1145 (GLOVERS CHURCH RD)	FROM SR 1100 (DEVILS TRAMPING GRD) TO SR 1151 (BENNETT SILER CITY RD)	2	2		2.4	20	275	
TOTAL FOR MAP NO. 16								2.4		275	

PROJECT NO.	SHEET NO.14	TOTAL NO.
2022CPT.08.01.20192, 30001.23, 2022CPT.08.01.20532		

THERMOPLASTIC AND PAINT QUANTITIES

PROJECT NO	COUNTY	MAP NO	ROUTE	DESCRIPTION	TYP NO	LANES	LANE TYPE	LENGTH	WIDTH	4413000000-E WORK ZONE ADVANCE/GE NERAL WARNING SIGNING	4457000000-N TEMPORARY TRAFFIC CONTROL
								MI	FT	SF	LS
2022CPT.08.01.20192	Chatham	17	SR 1101 (MOONS CHAPEL RD)	FROM SR 1102 (MOONS CHAPEL RD AT SR 1101 VESTAL RD/BURGESS KIVETT RD) TO US 64	2	2		1.77	22	200	
TOTAL FOR MAP NO. 17								1.77		200	
2022CPT.08.01.20192	Chatham	18	SR 1102 (MOONS CHAPEL RD)	FROM SR 1101 (MOONS CHAPEL RD) TO SR 1104 (COLERIDGE RD)	2	2		0.57	22	65	
TOTAL FOR MAP NO. 18								0.57		65	
2022CPT.08.01.20192	Chatham	19	SR 1104 (COLERIDGE RD)	FROM RANDOLPH CO TO SR 1102 (MOONS CHAPEL RD)	2	2		0.14	18	20	
TOTAL FOR MAP NO. 19								0.14		20	
2022CPT.08.01.20192	Chatham	20	SR 1102 (COLERIDGE RD)	FROM SR 1104 (COLERIDGE RD) TO SR 1127 (WRENN SMITH RD)	2	2		0.53	20	65	
TOTAL FOR MAP NO. 20								0.53		65	
2022CPT.08.01.20192	Chatham	21	SR 2321 (WALTER OLDHAM RD)	FROM MOORE CO TO NC 42	2	2		0.85	20	100	
TOTAL FOR MAP NO. 21								0.85		100	
2022CPT.08.01.20192	Chatham	22	SR 1136 (PETTY RD)	FROM SR 1134 MT (VERNON SPR RD) TO SR 1005 (BONLEE BENNETT RD)	2	2		1.21	20	140	
TOTAL FOR MAP NO. 22								1.21		140	
2022CPT.08.01.20192	Chatham	23	SR 1135 (MELVIN CLARK RD)	FROM DEAD END TO SR 1134 (MT VERNON SPR RD)	2	2		0.56	20	65	
TOTAL FOR MAP NO. 23								0.56		65	
2022CPT.08.01.20192	Chatham	24	SR 1138 (BALLPARK RD)	FROM SR 1005 (BONLEE BENNETT RD) TO DEAD END	2	2		0.25	20	30	
TOTAL FOR MAP NO. 24								0.25		30	
2022CPT.08.01.20192	Chatham	25	SR 1133 (WILDLIFE RD)	FROM SR 1130 (JOE BROWN RD) TO END MAINT	2	2		0.73	20	85	
TOTAL FOR MAP NO. 25								0.73		85	
2022CPT.08.01.20192	Chatham	26	SR 1121 (SS EDWARDS RD)	FROM SR 1120 (BROWER RD) TO SR 1119 (WADE PASCHAL RD)	2	2		0.81	20	95	
TOTAL FOR MAP NO. 26								0.81		95	
2022CPT.08.01.20192	Chatham	27	SR 1120 (BROWER RD) (LOOPS AROUND)	FROM SR 1100 (AIRPORT RD) TO SR 1100 (AIRPORT RD)	2	2		1.11	20	130	
TOTAL FOR MAP NO. 27								1.11		130	
2022CPT.08.01.20192	Chatham	28	SR 1178 (CRESTVIEW RD)	FROM SR 1177 (ELDER RD) TO END MAINT	3	2		0.28	20	35	
TOTAL FOR MAP NO. 28								0.28		35	
2022CPT.08.01.20192	Chatham	29	SR 1177 (ELDER RD)	FROM SR 1100 (AIRPORT RD) TO END MAINT	3	2		0.28	20	35	
TOTAL FOR MAP NO. 29								0.28		35	
2022CPT.08.01.20192	Chatham	30	SR 1193 (HEADEN RD)	FROM SR 1100 (AIRPORT RD) TO CUL DE SAC	3	2		0.15	20	20	
TOTAL FOR MAP NO. 30								0.15		20	
2022CPT.08.01.20192	Chatham	31	SR 1114 (W LEE RD)	FROM SR 1107 (AIRPORT RD) TO SR 1113 (MOORE ST)	3	2		0.28	20	35	
TOTAL FOR MAP NO. 31								0.28		35	
2022CPT.08.01.20192	Chatham	32	SR 1113 (MOORE ST)	FROM SR 1113 (MOORE ST) TO END MAINT	3	2		0.2	16	40	
TOTAL FOR MAP NO. 32								0.2		40	
2022CPT.08.01.20192	Chatham	33	SR 1115 (SUNSET DR)	FROM SR 1107 (AIRPORT RD) TO SR 1116 (JOHN EMERSON RD)	3	2		0.38	16	45	
TOTAL FOR MAP NO. 33								0.38		45	
TOTAL FOR PROJ NO. 2022CPT.08.01.20192								23.301		2,745	

PROJECT NO.	SHEET NO.15	TOTAL NO.
2022CPT.08.01.20192, 30001.23, 2022CPT.08.01.20532		

THERMOPLASTIC AND PAINT QUANTITIES

PROJECT NO	COUNTY	MAP NO	ROUTE	DESCRIPTION	TYP NO	LANES	LANE TYPE	LENGTH	WIDTH	441300000-E WORK ZONE ADVANCE/GE NERAL WARNING SIGNING	445700000-N TEMPORARY TRAFFIC CONTROL
								MI	FT	SF	LS
2022CPT.08.01.20532	Lee	34	SR 1510 (PUMPING STATION RD)	FROM SR 1537 (POPLAR SPRINGS RD) TO SR 1509 (SAN LEE DR)	2	2		2.04	20	228	
TOTAL FOR MAP NO. 34								2.04		228	
2022CPT.08.01.20532	Lee	35	SR 1521 (KELLY RD)	FROM PVMNT JT TO SR 1510 (PUMPING STATION RD)	2	2		0.27	20	30	
TOTAL FOR MAP NO. 35								0.27		30	
2022CPT.08.01.20532	Lee	36	SR 1480 (WHITE OAK, RED OAK, LIVE OAK)	FROM SR 1415 (COLON RD) TO SR 1415 (COLON RD)	2	2		0.29	20	32	
TOTAL FOR MAP NO. 36								0.29		32	
2022CPT.08.01.20532	Lee	37	SR 1532 (DIXIE FARM RD)	FROM NC 42 TO SR 1144 (SWANN STATION RD)	2	2		1.87	20	209	
TOTAL FOR MAP NO. 37								1.87		209	
2022CPT.08.01.20532	Lee	38	SR 1508 (LICK CREEK)	FROM SR SR 1537 (POPLAR SPRINGS RD) TO SR 1002 (LOWER MONCURE RD)	2	2		1.04	20	115	
TOTAL FOR MAP NO. 38								1.04		115	
2022CPT.08.01.20532	Lee	39	SR 1007 (PLANK RD)	FROM SR 1318 (STEEL BRIDGE RD) TO SR 1314 (MCHPERSON RD)	3	2		2.25	21	240	
TOTAL FOR MAP NO. 39								2.25		240	
TOTAL FOR PROJ NO. 2022CPT.08.01.20532								7.76		854	
30001.23	Chatham	40	CC- RTE 1- ENTRANCE	MAIN RD ENTRANCE	2	2		0.243	22	27	
TOTAL FOR MAP NO. 40								0.243		27	
30001.23	Chatham	41	CC- RTE 2- MAIN RD NORTH	RD TO BOAT RD FROM MAIN ENTRANCE	2	2		0.49	19	55	
TOTAL FOR MAP NO. 41								0.49		55	
30001.23	Chatham	42	CC- RTE 4- MAIN RD SOUTH	CAMPGROUND RD FROM MAIN ENTRANCE RD	2	2		1.11	20	124	
TOTAL FOR MAP NO. 42								1.11		124	
30001.23	Chatham	43	EC - RTE 4- BEACH ACCESS RD	MAIN RD TO BEACH & PINIC AREAS	2	2		0.6	20	67	
TOTAL FOR MAP NO. 43								0.6		67	
30001.23	Chatham	44	PP - RTE 2- MAIN ROAD		2	2		0.93	20	104	
TOTAL FOR MAP NO. 44								0.93		104	
30001.23	Chatham	45	PP - RTE 4- LOOP B MAIN RD	FROM BEGIN OF LOOP B RD TO STOP SIGN AT RTE 6	2	2		0.63	20	71	
TOTAL FOR MAP NO. 45								0.63		71	
30001.23	Chatham	46	PP - RTE 15- SOUTH MAIN PP RD	FROM INTERSECTION OF RTE 2 TO J LOOP INTERSECTION	2	2		1.25	19	140	
TOTAL FOR MAP NO. 46								1.25		140	
30001.23	Chatham	47	PP- RTE 25- LOOP F MAIN RD 1-61	FROM INTERSECTION OF RTE 15 BY CAMPSITES 1-61	2	2		0.51	20	57	
TOTAL FOR MAP NO. 47								0.51		57	
30001.23	Chatham	48	PP- RTE 26 - INSIDE LOOP F 23-32	CONNECTION INSIDE LOOP F	2	2		0.15	20	17	
TOTAL FOR MAP NO. 48								0.15		17	
TOTAL FOR PROJ NO. 30001.23								5.913		662	
GRAND TOTAL								36.974		4,261	*
											1